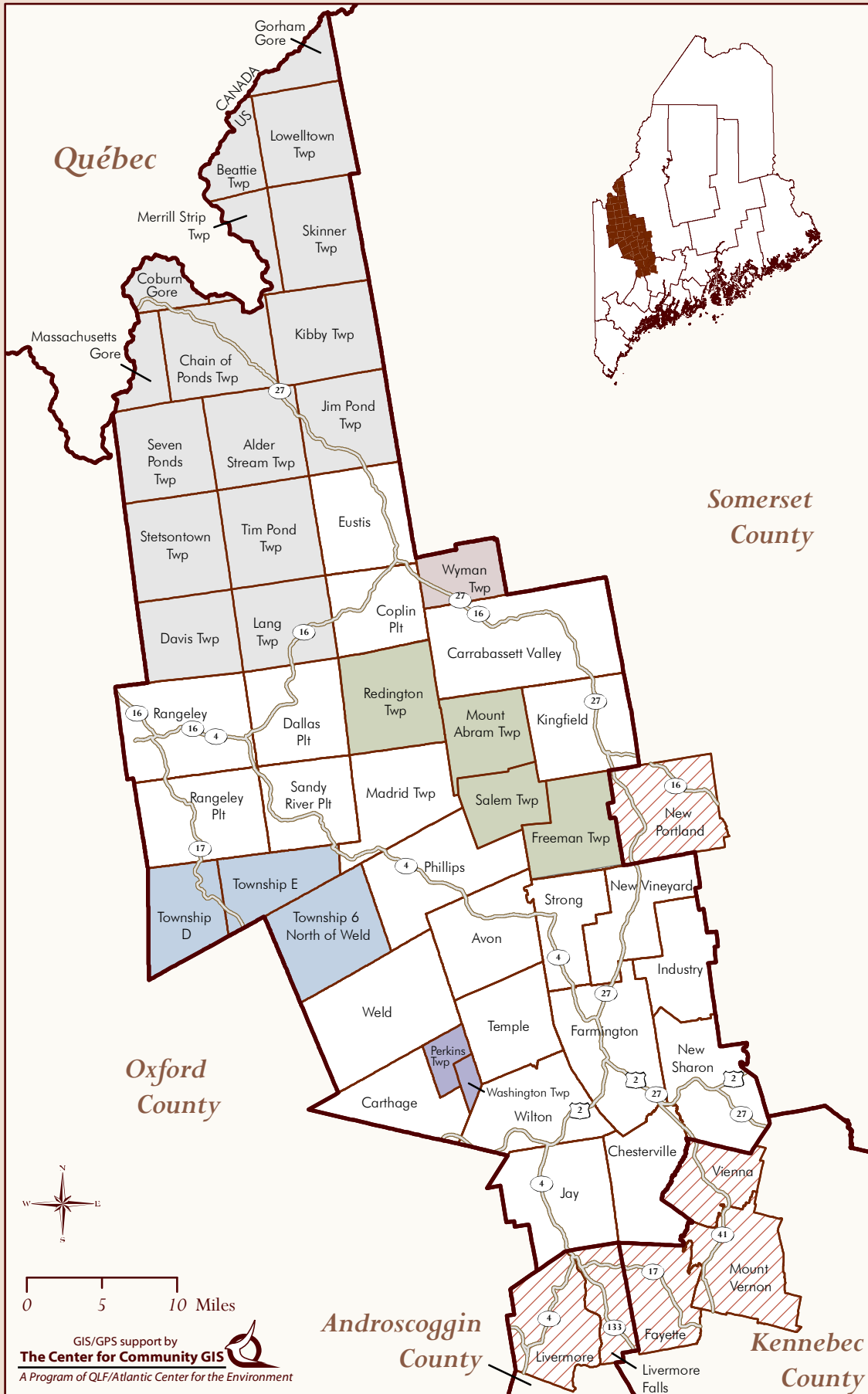











Greater Franklin County



Towns & Townships with U.S. Census Boundaries

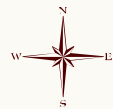
-  Major Roads
-  County Boundary
-  Towns/Township/
Plantation Boundary
-  Towns within Greater
Franklin County (GFC)
Service Area in
Neighboring Counties

Unorganized Territories (UT) by U.S. Census Grouping

-  East Central Franklin
-  North Franklin
-  South Franklin
-  West Central Franklin
-  Wyman

Data Sources: U.S. Census Bureau,
Maine Office of GIS

Date: November, 2007



0 5 10 Miles

GIS/GPS support by
The Center for Community GIS
A Program of QLF/Atlantic Center for the Environment