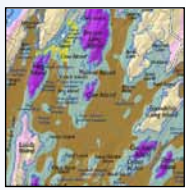


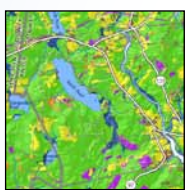
Map 1 (Pages 4-5)
Coastal Communities



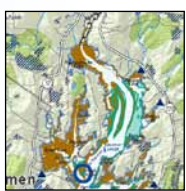
Map 2 (Pages 6-7)
Ocean Floor and Land Terrain



Map 3 (Pages 8-9)
Surficial Geology



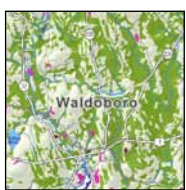
Map 4 (Pages 10-11)
Land Cover - 2004



Map 5 (Pages 12-13)
Important Habitats



Map 6 (Pages 14-15)
Watersheds and Water Restrictions



Map 7 (Pages 16-17)
Soils and Stability



Map 8 (Pages 18-19)
Sea Level Rise Predictions



Map 9 (Pages 20-21)
Toxic Spill Sites and Threats



Map 10 (Pages 22-23)
Air and Water Discharge Sites



Map 11 (Pages 24-25)
Transportation and Navigation



Map 12 (Pages 26-27)
Working Waterfronts



Map 13 (Pages 28-29)
Biological and Environmental Monitoring



Map 14 (Pages 30-31)
Commercial Lobster Fishery - Present



Map 15 (Pages 32-33)
Commercial Fisheries and Aquaculture - Present



Map 16 (Pages 34-35)
Commercial Fisheries and Fish Habitats - Past



Map 17 (Pages 36-37)
Saltwater Recreational Fisheries - Present



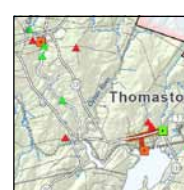
Map 18 (Pages 38-39)
Kayaking Areas



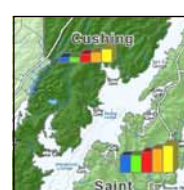
Map 19 (Pages 40-41)
Sailing Areas



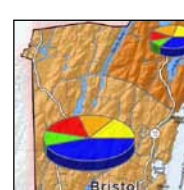
Map 20 (Pages 42-43)
Environmental and Outdoor Education Sites



Map 21 (Pages 44-45)
Historic Sites



Map 22 (Pages 46-47)
Population Growth



Map 23 (Pages 48-49)
Housing Unit Growth